





**TWIN CREEK WIND FARM**

**FIGURE 1  
LOCATION PLAN**

SOURCE DATA © GOVERNMENT OF SOUTH AUSTRALIA  
(DEPARTMENT FOR ENVIRONMENT AND WATER)

-  SITE BOUNDARY (2018)
-  275kV POWER LINE (ELECTRANET)
-  WIND FARM DEVELOPMENT AREA (2018)
-  LOCAL GOVERNMENT AREAS



LAYOUT DWG N/A | T-LAYOUT NO. N/A

**DRAWING NUMBER**  
**03498-RES-LAY-DR-TE-002**

**SCALE - 1:110,000 @ A3**

**COORDS**  
GDA 1994 MGA Zone 54

**DEVELOPMENT APPLICATION**

THIS DRAWING IS THE PROPERTY OF RES AUSTRALIA PTY LTD  
AND NO REPRODUCTION MAY BE MADE  
IN WHOLE OR IN PART WITHOUT PERMISSION

SUITE 6.01, LEVEL 6  
165 WALKER STREET,  
NORTH SYDNEY, NSW 2060

EMAIL: info-australia@res-group.com

